






The base map was created by the Fond du Lac County Planning Department who assumes no liability for the accuracy of this data or any use or misuse of its content are the responsibility of the user. Changes were made by Martenson and Eisele, Inc. under the direction of the Town of Calumet.

**Martenson & Eisele, Inc.**

1377 Midway Road  
Menasha, WI 54952  
www.martenson-eisele.com  
info@martenson-eisele.com  
920.731.0381 1.800.236.0381  
pnarcgis10285001\_map6.mxd\_04/17/2013

Planning  
Environmental  
Surveying  
Engineering  
Architecture

**Legend**

-  Public /Institutional
-  Parks and Recreation
-  Telecommunications Tower
-  Wind Turbines
-  Electric Substation



**Town of Calumet**  
Fond du Lac County, Wisconsin

**Community Facilities  
and Utilities**

**Map 6**